



# Government Gazette Staatskoerant

REPUBLIC OF SOUTH AFRICA  
REPUBLIEK VAN SUID-AFRIKA

Vol. 521

Pretoria, 4 November 2008

**No. 31572**

*N.B. The Government Printing Works will not be held responsible for the quality of "Hard Copies" or "Electronic Files" submitted for publication purposes*



**AIDS HELPLINE: 0800-0123-22 Prevention is the cure**

---

---

**CONTENTS • INHOUD***No.**Page  
No.    Gazette  
         No.***GOVERNMENT NOTICES****Water Affairs and Forestry, Department of***Government Notices*

1188	Forest Act (122/1984): Prohibition on the making of fires in the open air: Western Cape .....	3	31572
1189	do.: do.: Districts of Swellendam, Montagu, Worcester and Robertson (Western Langeberg Mountain range).....	5	31572
1190	do.: do.: Districts of Clanwilliam, Piketberg, Ceres, Tulbagh, Worcester, Caledon, Paarl, Stellenbosch, Strand and Somerset West .....	7	31572
1191	do.: do.: Districts of Caledon, Worcester, Robertson and Swellendam (Riviersonderend Mountain range).....	9	31572

---

---

---

**GOVERNMENT NOTICES**


---

**DEPARTMENT OF WATER AFFAIRS AND FORESTRY****No. 1188****4 November 2008****PROHIBITION ON THE MAKING OF FIRES IN THE OPEN AIR: WESTERN CAPE**

I, Pamela Bulelwa Yako, Director- General: Water Affairs and Forestry, hereby declare, in terms of section 25(1) of the Forest Act, 1984 (Act No. 122 of 1984) – that

State forests or private forests in the area the boundaries of which are indicated in the Schedule, are subject to extraordinary fire hazards and direct that in the said area no person shall from **1 December 2008 up to and including 30 November 2009** make a fire in the open air or, if such a fire has been made, allow it to continue to burn or add fuel thereto, otherwise than -

- (a) fires made within a demarcated picnic or camping area or caravan park or holiday resort, but only at places within such a demarcated area as have been specifically prepared and maintained for that purpose: Provided that such fires are properly attended to.
- (b) fires made for the purpose of preparing food or for any other domestic or customary purpose on residential stands in proclaimed townships or homesteads in communal areas or farms which are adequately protected against spreading and are properly attended to.
- (c) for all other fires prior approval must be obtained from the relevant authorities, which approval shall be applied for in writing.



**Ms Pam Yako**

**DIRECTOR-GENERAL: WATER AFFAIRS AND FORESTRY**

## SCHEDULE

That portion of the Cape Peninsula which is bounded by the sea from a point on the coast opposite the Muizenberg Railway Station along the coast around Cape Point to the mouth of the Salt River; thence in a straight line to the Salt River Railway Station; thence along the railway line across the Cape Flats to the Muizenberg Railway Station; thence in a straight line to the said point on the coast opposite the Muizenberg Railway Station, the point of beginning

No. 1189


4 November 2008

**PROHIBITION ON THE MAKING OF FIRES IN THE OPEN AIR: DISTRICTS OF SWELLENDAM, MONTAGU, WORCESTER AND ROBERTSON. (The Western Langeberg Mountain range)**

I, Pamela Bulelwa Yako, Director-General: Water Affairs and Forestry, hereby declare, in terms of section 25(1) of the Forest Act, 1984 (Act No. 122 of 1984) -that

State forests or private forests in the area the boundaries of which are indicated in the Schedule, are subject to extraordinary fire hazards and direct that in the said area no person shall from **01 November 2008 up to and including 30 April 2009** make a fire in the open air or, if such a fire has been made, allow it to continue to burn or add fuel thereto, otherwise than-

- (a) fires made within a demarcated picnic or camping area or caravan park or holiday resort, but only at places within such a demarcated area as have been specifically prepared and maintained for that purpose: Provided that such fires are properly attended to.
- (b) fires made for the purpose of preparing food or for any other domestic or customary purpose on residential stands in proclaimed townships or homesteads in communal areas or farms which are adequately protected against spreading and are properly attended to.
- (c) for all other fires prior approval must be obtained from the relevant authorities, which approval shall be applied for in writing.



Ms Pam Yako

**DIRECTOR-GENERAL: WATER AFFAIRS AND FORESTRY**

## SCHEDULE

From Swellendam, in an easterly direction along Road N2 to the T-junction to Suurbraak; thence in a north-easterly direction along Road TR 65/1 through Suurbraak to Barrydale; thence in a west-north-westerly direction along Provincial Road TR 31/3 (R62) to Montagu; thence in a north-westerly direction along Road R318 to T-junction with the N1; thence in a south-westerly direction along Road N1 past De Doorns to T-junction at De Wet Cellar; thence in a south-easterly direction along Road 1400 to Nuy; thence along Road 1377 to the T-junction at Rooiberg Cellar; thence in a easterly direction along Road R60 through Robertson and Ashton to Swellendam; the point of beginning.

No. 1190

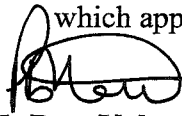
4 November 2008

**PROHIBITION ON THE MAKING OF FIRES IN THE OPEN AIR: DISTRICTS OF CLANWILLIAM, PIKETBERG, CERES, TULBAGH, WORCESTER, CALEDON, PAARL, STELLENBOSCH, STRAND AND SOMERSET WEST**

I, Pamela Bulelwa Yako, Director-General: Water Affairs and Forestry, hereby declare, in terms of section 25(1) of the Forest Act, 1984 (Act No. 122 of 1984) -that

State forests or private forests in the area the boundaries of which are indicated in the Schedule, are subject to extraordinary fire hazards and direct that in the said area no person shall from **1 November 2008 up to and including 30 April 2009** make a fire in the open air or, if such a fire has been made, allow it to continue to burn or add fuel thereto, otherwise than -

- (a) fires made within a demarcated picnic or camping area or caravan park or holiday resort, but only at places within such a demarcated area as have been specifically prepared and maintained for that purpose: Provided that such fires are properly attended to.
- (b) fires made for the purpose of preparing food or for any other domestic or customary purpose on residential stands in proclaimed townships or homesteads in communal areas or farms which are adequately protected against spreading and are properly attended to.
- (c) for all other fires prior approval must be obtained from the relevant authorities, which approval shall be applied for in writing.

  
Ms Pam Yako

**DIRECTOR-GENERAL: WATER AFFAIRS AND FORESTRY**

## SCHEDULE

From Kleinmond, in a north-easterly direction along Provincial Road TR 271/1 to Bot River; thence in a general northerly direction along Public Road 1288 over the Van der Stel Pass to the T-junction on the Grabouw/Villiersdorp Road at Vygeboom; thence north-eastwards along Provincial Road MR 279 to the Franschhoek Road's T-junction with the Grabouw/Villiersdorp Road; thence further in a north-easterly direction along Road R 321, through Villiersdorp to Moordkuil; thence along Road R 43 in the direction of Worcester to the T-junction with the National Road N1; thence in a north-easterly direction along Road N 1 through De Doorns; thence in a general westerly direction along Province Road R 46 through Elim to Ceres; thence in a northerly direction along Road MR 310 past Citrusdal to the T-junction with Road N 7; thence in a northerly direction along Road N 7 to the turn-off to Clanwilliam/Lambert's Bay; thence in a westerly direction along Provincial Road TR 55/1 to Graafwater; thence in a southerly direction along Divisional Road AP 2180 to Sandberg; thence in a south-easterly direction along Road MR 538 to Paleisheuwel; thence in a south-easterly direction along Divisional Road AP 2175 to the T-junction with Road N 7; thence in a southerly direction along last-mentioned road through Piekenierskloof Pass; thence in a south-south-easterly direction along Road MR 526 to Porterville; thence in a southerly direction along Provincial Road TR 23 past Gouda to Hermon; thence further in a southerly direction along Road MR 23 to Wellington; thence in a south-westerly direction along Road MR 27 to Klapmuts; thence in a southerly direction along Road MR 27 through Stellenbosch; thence in a westerly direction along Road MR 310 to the junction with Road M 7 to Somerset West in an easterly direction along Road 1006 towards Sir Lowry's Pass; thence in a southerly direction along Road 1005, traversing Road N 2, along Road MR 108 towards Gordon's Bay; thence in a south-westerly direction along Road MR 27 through the settlement known as Rooi Els, and Betty's Bay and to Kleinmond, the point of beginning.



No. 1191

4 November 2008


**PROHIBITION ON THE MAKING OF FIRES IN THE OPEN AIR: DISTRICTS OF CALEDON, WORCESTER, ROBERTSON AND SWELLENDAM. (THE RIVIERSONDEREND MOUNTAIN RANGE)**

I, Pamela Bulelwa Yako, Director-General: Water Affairs and Forestry, hereby declare, in terms of section 25(1) of the Forest Act, 1984 (Act No. 122 of 1984) -that

State forests or private forests in the area the boundaries of which are indicated in the Schedule, are subject to extraordinary fire hazards and direct that in the said area no person shall from **1 November 2008 up to and including 30 April 2009** make a fire in the open air or, if such a fire has been made, allow it to continue to burn or add fuel thereto, otherwise than -

- (d) fires made within a demarcated picnic or camping area or caravan park or holiday resort, but only at places within such a demarcated area as have been specifically prepared and maintained for that purpose: Provided that such fires are properly attended to.
- (e) fires made for the purpose of preparing food or for any other domestic or customary purpose on residential stands in proclaimed townships or homesteads in communal areas or farms which are adequately protected against spreading and are properly attended to.
- (f) for all other fires prior approval must be obtained from the relevant authorities, which

approval shall be applied for in writing.



**Ms Pam Yako**

**DIRECTOR-GENERAL: WATER AFFAIRS AND FORESTRY**

## SCHEDULE

From Villiersdorp, in a north-easterly direction along Road 30/1 (R43) to the junction at the farm Loufontein with Road 1347; thence in a north-easterly direction along Road 1347 to junction at the farm Moordkuil; thence in a easterly direction along Road 1375 to the junction with Road 1360 at the farm Kniediep; thence in a southerly direction along Road 1360 to the T-junction at Le Chasseur; thence in a south-easterly direction along Road 1355 to the T-junction with Road 1342 at the farm de Wilge; thence in a north-easterly direction along Road 1342 to the T-junction with Road 290 (at the Breede river); thence in a southerly direction along Road 290 to the left junction just outside McGregor; thence in a south-easterly direction along Road 1339 to the junction at the farm Voelvlei; thence in a easterly direction along Road 1331 to T-junction with Road 280; thence in a south-easterly direction along Road 280 to the T-junction with Road R317; thence in a southerly direction along Road R317 to the T-junction at Stormsvlei; thence in a westerly direction along Road N2/4 through Riviersonderend to the junction with Road 1303; thence in a north-westerly direction along Road 1303 to Greyton; thence in a westerly direction along Road 277 to Genadendal; thence in a westerly direction along Road 1298 to the junction with Road 1311; thence in a westerly direction along Road 1311 pass the Helderstroom Prison on the southern side of the river to the T-junction with Road 30/1(R43); thence in a northerly direction along Road 30/1 (R43) to the T-junction at Villiersdorp, the point of beginning.

---

# Looking for out of print issues of Government and Provincial Gazettes

We can provide photocopies

## **Contact**

The National Library of South Africa,  
Pretoria Campus  
PO Box 397  
0001 PRETORIA

## Physical address

C/o Andries and Proes Streets  
Entrance in Proes Street

## Contact details

Tel: (012) 401 9700

E-mail: [infodesk@nlsa.ac.za](mailto:infodesk@nlsa.ac.za)



land affairs

Department:  
Land Affairs  
REPUBLIC OF SOUTH AFRICA

# Surveys & Mapping

*Surveys and Mapping is South Africa's national survey and mapping organisation providing survey, mapping and geo-spatial products and services to the public and private sectors for over 80 years*

## Products and Services

- \* Maps - Topographical, Topo-cadastral, Orthophoto, Wall maps, Aeronautical charts, Provincial maps
- \* Digital Maps, elevation models, images
- \* GPS Base Station data - TrigNet
- \* Other geodetic survey information
- \* Aerial Photography - from 1936 to present day
- \* Professional advice in the fields of surveys and mapping
- \* Career information and promotions
- \* Workshops on the use of mapping products
- \* Support to the land reform programmes

## Contact details

<http://w3sli.wcape.gov.za>

Tel: (021) 658 4300

Email: [cdsm@sl.wcape.gov.za](mailto:cdsm@sl.wcape.gov.za)

# THE WEATHER BUREAU HELPS FARMERS TO PLAN THEIR CROP




THE WEATHER BUREAU: DEPARTMENT OF ENVIRONMENTAL AFFAIRS & TOURISM  
DIE WEERBURO: DEPARTEMENT VAN OMGEWINGSAKE EN TOERISME



THE WEATHER BUREAU: DEPARTMENT OF ENVIRONMENTAL AFFAIRS AND TOURISM

# Wetlands are wonderlands!



Department of Environmental Affairs and Tourism

Printed by and obtainable from the Government Printer, Bosman Street, Private Bag X85, Pretoria, 0001  
Publications: Tel: (012) 334-4508, 334-4509, 334-4510  
Advertisements: Tel: (012) 334-4673, 334-4674, 334-4504  
Subscriptions: Tel: (012) 334-4735, 334-4736, 334-4737  
Cape Town Branch: Tel: (021) 465-7531

Gedruk deur en verkrygbaar by die Staatsdrukker, Bosmanstraat, Privaatsak X85, Pretoria, 0001  
Publikasies: Tel: (012) 334-4508, 334-4509, 334-4510  
Advertensies: Tel: (012) 334-4673, 334-4674, 334-4504  
Subskripsies: Tel: (012) 334-4735, 334-4736, 334-4737  
Kaapstad-tak: Tel: (021) 465-7531